



Meridian Solar Farm

EN010169

Volume 6

Environmental Statement

6.2 ES Figure 2-6: Solar
Development Area and
Inter-Array Connections
Illustrative Construction
Layout Plan

APFP Regulation 5(2)(a)

Infrastructure Planning (Applications:
Prescribed Forms and Procedure)
Regulations 2009

March 2026



This drawing has been prepared for the use of AECOM's client. It may not be used, modified, reproduced or relied upon by third parties, except as agreed by AECOM or as required by law. AECOM accepts no responsibility, and denies any liability whatsoever, to any party that uses or relies on this drawing without AECOM's express written consent. Do not scale this document. All measurements must be obtained from the stated dimensions.

Project Title
Meridian Solar Farm

Map Title
Environmental Statement
Figure 2-6: Solar Development Area and Inter-Array
Connections Illustrative Construction Layout Plan
(Sheet 1 of 8)

Scale @ A3	Version	Drawn	Reviewed
1:8,000	0	AK	LL

Legend

- Order Limits
- Construction Compound
- Substation
- PV Array Working Area

Cabling


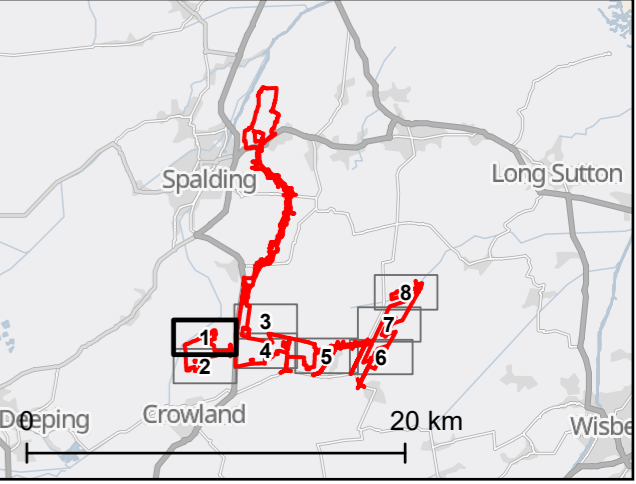
- Indicative 132kV Underground Cable
- Indicative Underground Cable Working Area

Roads

- New Access Track

Date: 20/03/2026

Copyright
Microsoft, Vantor, Contains OS data © Crown Copyright and database right 2026. Contains data from OS Zoomstack. Reproduced from Ordnance Survey digital map data © Crown copyright 2025. All rights reserved. Licence number AC0000808122.



This drawing has been prepared for the use of AECOM's client. It may not be used, modified, reproduced or relied upon by third parties, except as agreed by AECOM or as required by law. AECOM accepts no responsibility, and denies any liability whatsoever, to any party that uses or relies on this drawing without AECOM's express written consent. Do not scale this document. All measurements must be obtained from the stated dimensions.

Project Title Meridian Solar Farm			
Map Title Environmental Statement Figure 2-6: Solar Development Area and Inter-Array Connections Illustrative Construction Layout Plan (Sheet 2 of 8)			
Scale @ A3 1:8,000	Version 0	Drawn AK	Reviewed LL

Legend

- Order Limits
- Construction Compound
- Substation
- PV Array Working Area

Cabling

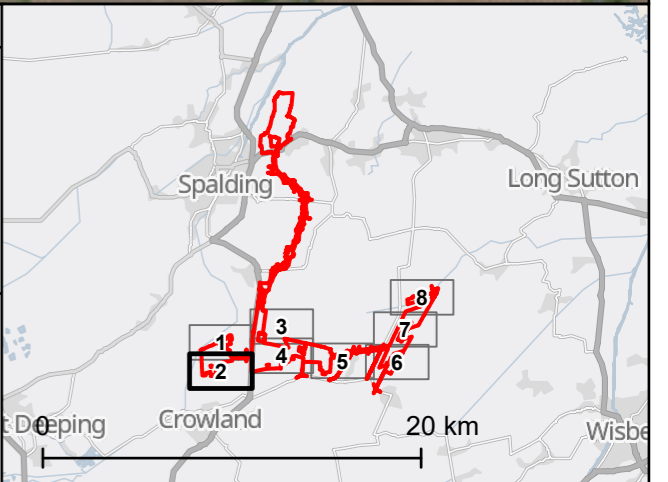
- Indicative 132kV Underground Cable
- Indicative Underground Cable Working Area

Roads

- New Access Track

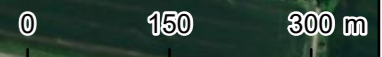
Date: 20/03/2026

Copyright
Microsoft, Vantor, Contains OS data © Crown Copyright and database right 2026. Contains data from OS Zoomstack. Reproduced from Ordnance Survey digital map data © Crown copyright 2025. All rights reserved. Licence number AC0000808122.





400kV Substation
and BESS Compound



This drawing has been prepared for the use of AECOM's client. It may not be used, modified, reproduced or relied upon by third parties, except as agreed by AECOM or as required by law. AECOM accepts no responsibility, and denies any liability whatsoever, to any party that uses or relies on this drawing without AECOM's express written consent. Do not scale this document. All measurements must be obtained from the stated dimensions.

Project Title			
Meridian Solar Farm			
Map Title			
Environmental Statement Figure 2-6: Solar Development Area and Inter-Array Connections Illustrative Construction Layout Plan (Sheet 3 of 8)			
Scale @ A3	Version	Drawn	Reviewed
1:8,000	0	AK	LL

Legend

- Order Limits
- Construction Compound
- Substation
- PV Array Working Area

Cabling

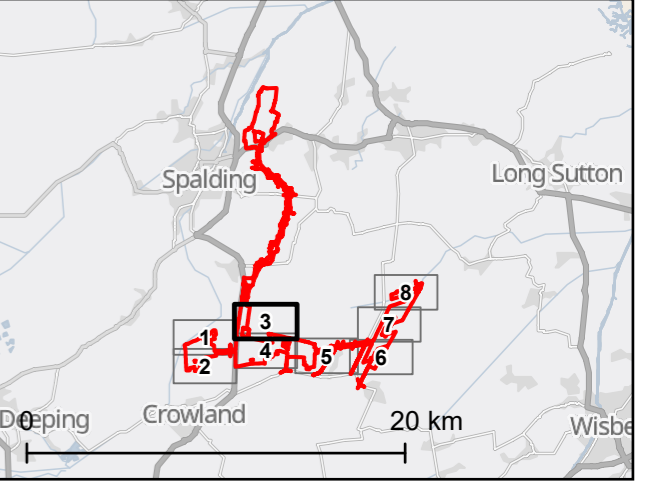
- Indicative 132kV Underground Cable
- Indicative Underground Cable Working Area

Roads

- New Access Track
- AIL Road

Date: 20/03/2026

Copyright
Microsoft, Vantor, Contains OS data © Crown Copyright and database right 2026. Contains data from OS Zoomstack. Reproduced from Ordnance Survey digital map data © Crown copyright 2025. All rights reserved. Licence number AC0000808122.





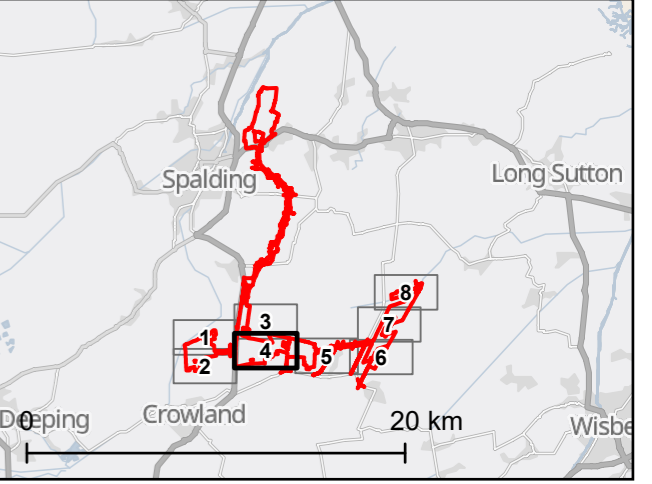
This drawing has been prepared for the use of AECOM's client. It may not be used, modified, reproduced or relied upon by third parties, except as agreed by AECOM or as required by law. AECOM accepts no responsibility, and denies any liability whatsoever, to any party that uses or relies on this drawing without AECOM's express written consent. Do not scale this document. All measurements must be obtained from the stated dimensions.

Project Title			
Meridian Solar Farm			
Map Title			
Environmental Statement Figure 2-6: Solar Development Area and Inter-Array Connections Illustrative Construction Layout Plan (Sheet 4 of 8)			
Scale @ A3	Version	Drawn	Reviewed
1:8,000	0	AK	LL

Legend	
	Order Limits
	Construction Compound
	Substation
	PV Array Working Area
Cabling	
	Indicative 132kV Underground Cable
	Indicative 132kV Overhead Line
	Indicative Overhead Line Working Area
	Indicative Underground Cable Working Area
Roads	
	New Access Track
	AIL Road

Date: 20/03/2026

Copyright
Microsoft, Vantor, Contains OS data © Crown Copyright and database right 2026. Contains data from OS Zoomstack. Reproduced from Ordnance Survey digital map data © Crown copyright 2025. All rights reserved. Licence number AC0000808122.





This drawing has been prepared for the use of AECOM's client. It may not be used, modified, reproduced or relied upon by third parties, except as agreed by AECOM or as required by law. AECOM accepts no responsibility, and denies any liability whatsoever, to any party that uses or relies on this drawing without AECOM's express written consent. Do not scale this document. All measurements must be obtained from the stated dimensions.

Project Title			
Meridian Solar Farm			
Map Title			
Environmental Statement Figure 2-6: Solar Development Area and Inter-Array Connections Illustrative Construction Layout Plan (Sheet 5 of 8)			
Scale @ A3	Version	Drawn	Reviewed
1:8,000	0	AK	LL

Legend

- Order Limits
- Construction Compound
- PV Array Working Area

Cabling


- Indicative 132kV Overhead Line
- Indicative Overhead Line Working Area

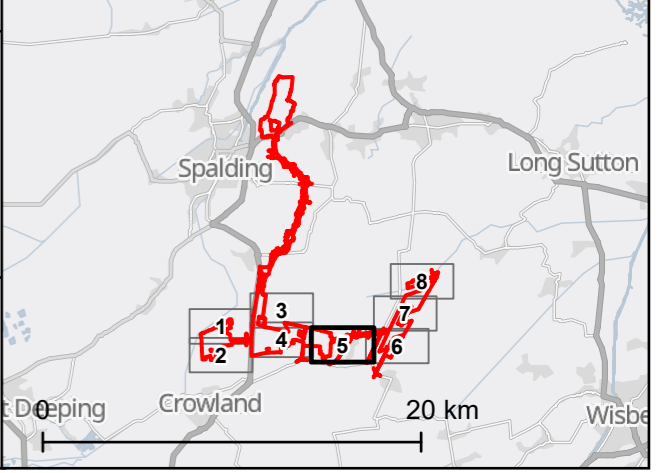
Roads

- New Access Track

Date: 20/03/2026

Copyright
Microsoft, Vantor, Contains OS data © Crown Copyright and database right 2026. Contains data from OS Zoomstack. Reproduced from Ordnance Survey digital map data © Crown copyright 2025. All rights reserved. Licence number AC0000808122.







This drawing has been prepared for the use of AECOM's client. It may not be used, modified, reproduced or relied upon by third parties, except as agreed by AECOM or as required by law. AECOM accepts no responsibility, and denies any liability whatsoever, to any party that uses or relies on this drawing without AECOM's express written consent. Do not scale this document. All measurements must be obtained from the stated dimensions.

Project Title			
Meridian Solar Farm			
Map Title			
Environmental Statement Figure 2-6: Solar Development Area and Inter-Array Connections Illustrative Construction Layout Plan (Sheet 6 of 8)			
Scale @ A3	Version	Drawn	Reviewed
1:8,000	0	AK	LL

Legend

- Order Limits
- Construction Compound
- Substation
- PV Array Working Area

Cabling


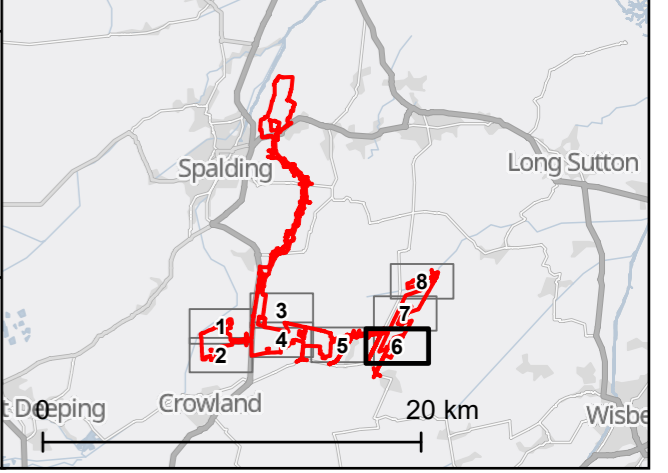
- Indicative 132kV Overhead Line
- Indicative Overhead Line Working Area

Roads

- New Access Track

Date: 20/03/2026

Copyright
Microsoft, Vantor, Contains OS data © Crown Copyright and database right 2026. Contains data from OS Zoomstack. Reproduced from Ordnance Survey digital map data © Crown copyright 2025. All rights reserved. Licence number AC0000808122.



This drawing has been prepared for the use of AECOM's client. It may not be used, modified, reproduced or relied upon by third parties, except as agreed by AECOM or as required by law. AECOM accepts no responsibility, and denies any liability whatsoever, to any party that uses or relies on this drawing without AECOM's express written consent. Do not scale this document. All measurements must be obtained from the stated dimensions.

Project Title			
Meridian Solar Farm			
Map Title			
Environmental Statement Figure 2-6: Solar Development Area and Inter-Array Connections Illustrative Construction Layout Plan (Sheet 7 of 8)			
Scale @ A3	Version	Drawn	Reviewed
1:8,000	0	AK	LL

Legend

- Order Limits
- Construction Compound
- Substation
- PV Array Working Area

Cabling

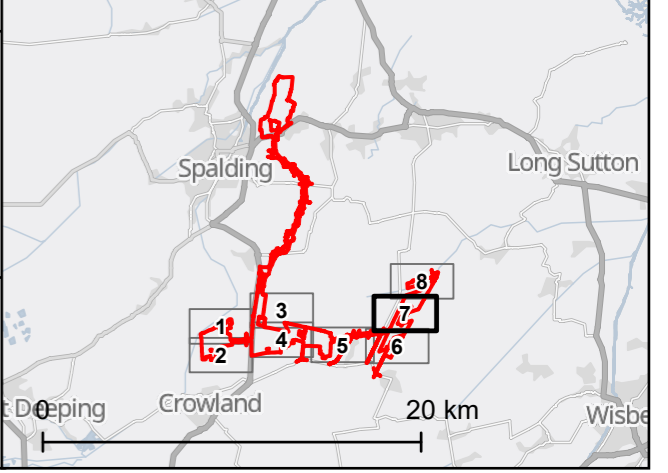
- Indicative 132kV Overhead Line
- Indicative Overhead Line Working Area

Roads

- New Access Track

Date: 20/03/2026

Copyright
Microsoft, Vantor, Contains OS data © Crown Copyright and database right 2026. Contains data from OS Zoomstack. Reproduced from Ordnance Survey digital map data © Crown copyright 2025. All rights reserved. Licence number AC0000808122.









This drawing has been prepared for the use of AECOM's client. It may not be used, modified, reproduced or relied upon by third parties, except as agreed by AECOM or as required by law. AECOM accepts no responsibility, and denies any liability whatsoever, to any party that uses or relies on this drawing without AECOM's express written consent. Do not scale this document. All measurements must be obtained from the stated dimensions.

Project Title
Meridian Solar Farm

Legend

-  Order Limits
-  Construction Compound
-  PV Array Working Area

Roads

-  New Access Track

Date: 20/03/2026
Copyright
Microsoft, Vantor, Contains OS data © Crown Copyright and database right 2026. Contains data from OS Zoomstack. Reproduced from Ordnance Survey digital map data © Crown copyright 2025. All rights reserved. Licence number AC0000808122.



Map Title
Environmental Statement
Figure 2-6: Solar Development Area and Inter-Array
Connections Illustrative Construction Layout Plan
(Sheet 8 of 8)

Scale @ A3	Version	Drawn	Reviewed
1:8,000	0	AK	LL

